Approved For Release 1999/09/20 : CIA-RDP78-05867A000200490018-6



Approved For Release 1999/09/20 : CIA-RDP78-05867A000200490018-6

Approved For Release 1999/09/20 : CIA-RDP78-05867A000200490018-6

PHOTO NO. | LOT NO. | MAP REFERENCE

COUNTRY: KOREA | PROVINCE: HAMGYONG-PUKTO | SUBJ.: 129 49E

AREA NO.: 116L | SUBJ.: ALA | SUBJ.: C2E | SUBJ.: 129 49E

CHONGJIN | GUAY | STC

AGE | YARD | X | GODCUNB

NO. OF CARDS | SOURCE: [redacted] STATINTL

DATE OF PHOTO: 1930-34 | TYPE: 3 | QUAL.: 4 | CLASS.: 2 | CAPT. BY: JP

CLASSIFICATION: 026

FORM NO. 174 OBSOLETE PREVIOUS EDITIONS REPLACES FORM 185 WHICH IS OBSOLETE. 1 SEP 55

Approved For Release 1999/09/20 : CIA-RDP78-05867A000200490018-6

Approved For Release 1999/09/20 : CIA-RDP78-05867A000200490018-6

PHOTO NO. | LOT NO. 11 | MAP REFERENCE

COUNTRY: KOREA | PROVINCE: HAMGYONG-PUKTO | LAT & LONG: 129 49E

AREA NO.: 116L | SUBJ.: ALA

CHONGJIN OVERLOOK IN

GHARBOR GUAY INV BG

1930-34 | TYPE: 1 | QUAL.: 2 | CLASS.: 4 | NO. OF CARDS: 1

CAPT. BY: JP

SOURCE: [redacted] STATINTL

CLASSIFICATION: CAT

FORM NO. 174 OBSOLETE PREVIOUS EDITIONS REPLACES FORM 185 WHICH IS OBSOLETE. 1 SEP 55

Approved For Release 1999/09/20 : CIA-RDP78-05867A000200490018-6

Approved For Release 1999/09/20 : CIA-RDP78-05867A000200490018-6

PHOTO NO. 20(91) LOT NO. MAP REFERENCE

COUNTRY MACAO PROVINCE

AREA NO. BL SUBJ. C62 SUBJ. AL9 SUBJ. 22 12N 113 32E

MACAO SECTION 15 OF 20 1

TY 25 PART 30 1 OF 35 4 PART 40 T

PAN 45 CAMA 50

1930-34

DATE OF PHOTO TYPE QUAL. CLASS. NO. OF CARDS SOU

3 0 7 2 4 2

CLASSIFICATION our CAPT. BY JP

STATINTL [redacted]

FORM NO. 174 OBSOLETE PREVIOUS EDITIONS REPLACES FORM 185 WHICH IS OBSOLETE. 1 SEP 55

Approved For Release 1999/09/20 : CIA-RDP78-05867A000200490018-6

Approved For Release 1999/09/20 : CIA-RDP78-05867A000200490018-6

PHOTO NO. 20949

LOT NO. 1

MAP REFERENCE

COORDINATES 2272N 1132E

COUNTRY MACAO

AREA NO. BL

SUBJ. D36

SUBJ. C62

SUBJ.

MACAO SECTION 1 OF 4 - PART 1

PART 2 OF 4 - PART

PANORAMA

STATINTL

1930-34

TYPE 3 0 1

QUAL. 7 2

CLASS. 1

NO. OF CARDS 1

CAPT. BY JP

SOURCE [redacted]

CLASSIFICATION

FORM NO. 174 OBSOLETE PREVIOUS EDITIONS REPLACES FORM 185 WHICH IS OBSOLETE. 1 SEP 55

Approved For Release 1999/09/20 : CIA-RDP78-05867A000200490018-6

Approved For Release 1999/09/20 : CIA-RDP78-05867A000200490018-6

9

PHOTO NO. 21484 LOT NO. MAP REFERENCE

COUNTRY MACAO PROVINCE SUBJ. SUBJ. SUBJ. 22212N 11332E

AREA NO. BL SUBJ. CGU

MACAO 5 SECTION 15 OF 20 C 1

TY 25 PART 30 3 OF 35 4 - PAR 40 T

PAN 45 RAMA 50

STATINTL

[redacted]

1930-34 NO. PHOTOS 30 TYPE 1 QUAL. 2 CLASS. U NO. OF CARDS 1

CAPT. BY JP

CLASSIFICATION

FORM NO. 174 OBSOLETE PREVIOUS EDITIONS REPLACES FORM 185 WHICH IS OBSOLETE. 1 SEP 53

Approved For Release 1999/09/20 : CIA-RDP78-05867A000200490018-6

Approved For Release 1999/09/20 : CIA-RDP78-05867A000200490018-6

PHOTO NO. 000608 LOT NO. — MAP REFERENCE 64

COUNTRY MACAO PROVINCE

AREA NO. BL SUBJ. C62 SUBJ. D36 SUBJ. 22 12N 113 32E

MACAO SECTION OF C 1
TYPE PART 4 OF 4 - PART
PANORAMA

1930-34

DATE OF PHOTO 30 TYPE 4 QUAL. 2 CLASS. G NO. OF CARDS 1 SOUR

CLASSIFICATION DOC CAPT. BY JF

STATINTL

FORM NO. 174 OBSOLETE PREVIOUS EDITIONS REPLACES FORM 185 WHICH IS OBSOLETE. 1 SEP 55

Approved For Release 1999/09/20 : CIA-RDP78-05867A000200490018-6

Approved For Release 1999/09/20 : CIA-RDP78-05867A000200490018-6

209494 Czechoslovakia Bohemia 14 28 E

127M C62 D36

PRAGUE SECTION OF CITY RIVER

STATINTL

Approved For Release 1999/09/20 : CIA-RDP78-05867A

Approved For Release 1999/09/20 : CIA-RDP78-05867A000200490018-6

209495 Bohemia 14 28E

Czechoslovakia D36

127M C62 SECTION OF C

PRAGUE RIVER

ITY

STATINTL

[redacted]

Approved For Release 1999/09/20 : CIA-RDP78-058

4 5 4 2

Approved For Release 1999/09/20 : CIA-RDP78-05867A000200490018-6

209496

CZECHOSLOVAKIA | BOHEMIA | D36 | 14 28 E

127M | AKW | C62 | SECTION OF

PRAGUE | SECTION BRIDGE

ITY | RIVER | PARTS | PANORAMA - SEE

T OF 3 - PARTS

CIA 209496 thru 209498

STATINTL

[redacted]

Approved For Release 1999/09/20 : CIA-RDP78-05867A000200490018-6

Approved For Release 1999/09/20 : CIA-RDP78-05867A000200490018-6

209497 A-1853 Bohemia D36 14 28E

Czechoslovakia ÄKW C62 SECTION OF C

127M PRAGUE SECTION OF BRIDGE

CITY RIVER PART 8 PANORAMA - SEE

2 OF 3 - PART 8

CIA 209496 thru 209498

STATINTL

Approved For Release 1999/09/20 : CIA-RDP78-05867

4 8 4 2 WAW

Approved For Release 1999/09/20 : CIA-RDP78-05867A000200490018-6

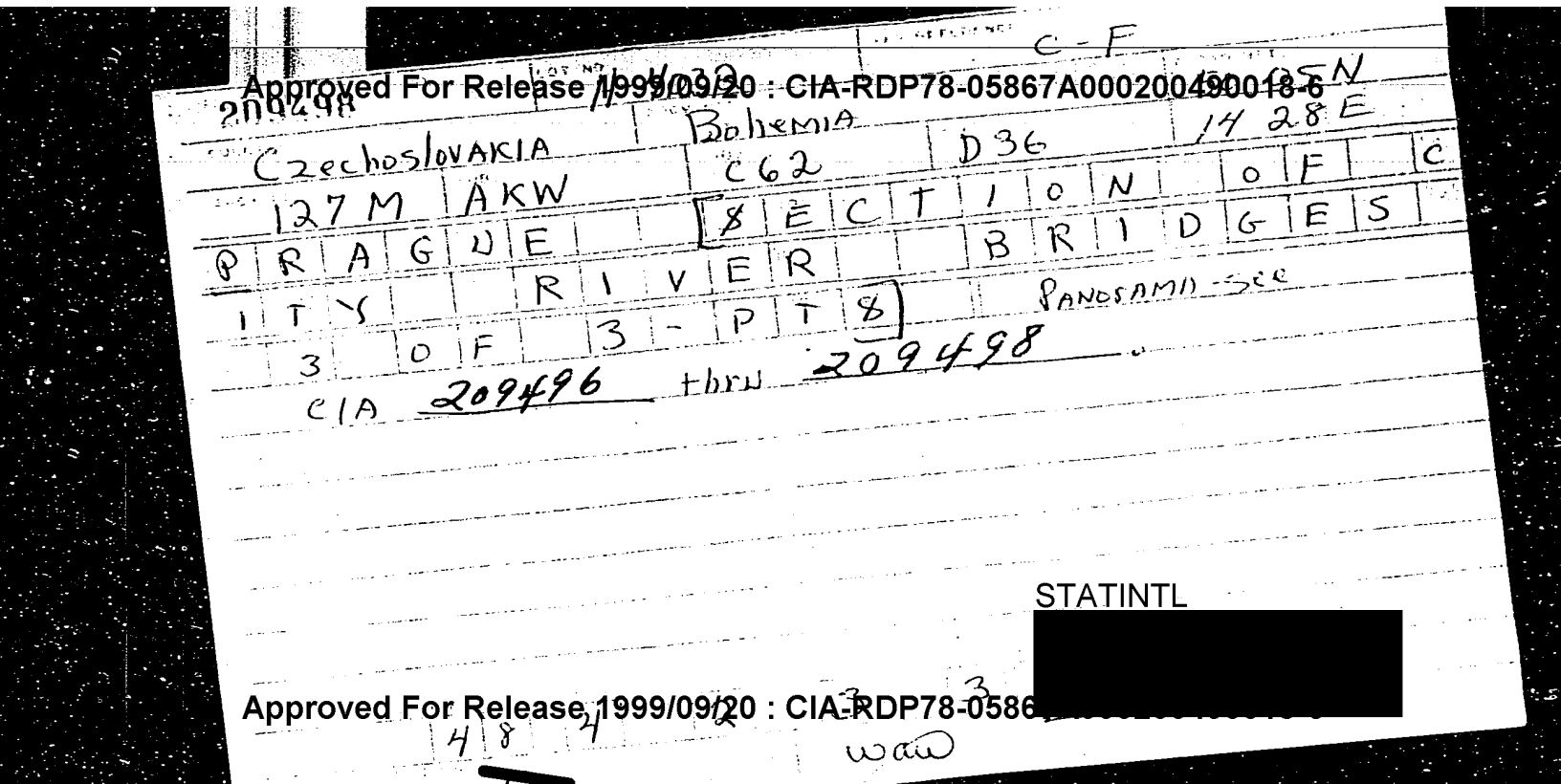

Approved For Release 1999/09/20 : CIA-RDP78-05867A000200490018-6

Approved For Release 1999/09/20 : CIA-RDP78-05867A000200490018-6



Approved For Release 1999/09/20 : CIA-RDP78-05867A000200490018-6

ATINTL
Approved For Release 1999/09/20 : CIA-RDP78-05867A000200490018-6
Next 6 Page(s) In Document Exempt

Approved For Release 1999/09/20 : CIA-RDP78-05867A000200490018-6

Approved For Release 1999/09/20 : CIA-RDP78-05867A000200490018-6

PHOTO NO. [redacted] LOT NO. T-1431 MAP REFERENCE

COUNTRY USSR PROVINCE

AREA NO. N SUBJ. ALL SUBJ. SUBJ.

M	E	R	C	H	A	N	T		E	H	I	P					T		1
M	I	R	Y	A	Z	E	V	—		I	N		I	T	A	L	I	A	N
	P	O	R	T															

DATE OF PHOTO [redacted] TYPE 4 QUAL. 3 CLASS 2 NO. OF CARDS 1

25X1A

[redacted]

Approved For Release 1999/09/20 : CIA-RDP78-0

CLASSIFICATION SECRET/NOFORN/CC CAPT. BY WW

FORM NO. 174 USE PREVIOUS EDITIONS. 1 JAN 58

Approved For Release 1999/09/20 : CIA-RDP78-05867A000200490018-6



Approved For Release 1999/09/20 : CIA-RDP78-05867A000200490018-6

Approved For Release 1999/09/20 : CIA-RDP78-05867A000200490018-6

PHOTO NO. [redacted] LOT NO. T-5/1431 MAP REFERENCE

COUNTRY USSR PROVINCE COORDINATES

AREA NO. N SUBJ. AL4 SUBJ. SUBJ.

M	E	R	C	H	A	N	T		S	H	I	P		—	F	S		T	I	
M	I	R	Y	A	Z	E	V	—		I	N			I	T	A	L	I	A	N
	P	O	R	T																

DATE OF PHOTO 10 FEB 58 TYPE 4 QUAL. 2 CLASS B NO. OF CARDS 1

CAPT. BY WW

CLASSIFICATION SECRET/NOFORN/CC

25X1A [redacted]

FORM NO. 174 USE PREVIOUS EDITIONS. 1 JAN 58

Approved For Release 1999/09/20 : CIA-RDP78-05867A000200490018-6

Approved For Release 1999/09/20 : CIA-RDP78-05867A000200490018-6

PHOTO NO. | LOT NO. | MAP REFERENCE C | 14

COUNTRY USSR/N. EUROPEAN | PROVINCE RSFSR LENINGRAD OBLAST | COORDINATES 55N 30 15E

AREA NO (17) N | SUBJ. AG (6) | SUBJ. AG (5) | SUBJ. ALA

LENINGRAD CUSTOMS
HARF ON RIGHT
SHIPYARD BG LEFT BACKGROUND.

25X1A

[redacted]

DATE OF PHOTO	TYPE	QUAL.	CLASS	NO. OF CARDS
SEP 58	1		B	3

CLASSIFICATION SECRET/NOFORN/CONTROL | CAPT. BY RLP

FORM NO. 174 USE PREVIOUS EDITIONS. 1 JAN 55

Approved For Release 1999/09/20 : CIA-RDP78-05867A000200490018-6

Approved For Release 1999/09/20 : CIA-RDP78-05867A000200490018-6

PHOTO NO. 551 LOT NO. 1-1/4 30 MAP REFERENCE C

COUNTRY USSR/N. EUROPEAN PROVINCE RSFSR LENINGRAD COORDINATES 55N 30 15E

AREA NO. (17) N SUBJ. AG (6) SUBJ. SUBJ.

L	E	N	I	5	N	G	R	A	D	10			B	A	L	T	15	I	C				$	20	H						
I	P	Y	A	25	R	D		1	N	30		C	E	N	T	35	E	R.					M	40	A						
R	T	I		45	H	I	P	Y	50	A	R	D		F	A	R		R	I	G	H	T.										

25X1A

[redacted]

DATE OF PHOTO	TYPE	QUAL.	CLASS	NO. OF CARDS
OCT 55			B	1

CLASSIFICATION SECRET/NOFORN/ CONT CONTROL CAPT. BY RLP

FORM NO. 174 USE PREVIOUS EDITIONS. 1 JAN 58

Approved For Release 1999/09/20 : CIA-RDP78-05867A000200490018-6

Approved For Release 1999/09/20 : CIA-RDP78-05867A000200490018-6

PHOTO NO. [redacted] LOT NO. 1430 MAP REFERENCE C

COUNTRY USSR/N. EUROPEAN PROVINCE RSFSR LENINGRAD COORDINATES 55N 30 15E

AREA NO. 12 N SUBJ. AG 6 SUBJ. AE 1 SUBJ.

LENINGRAD BALTIC SHIPYARD # WORKSHOP $.

FLOATING CRANE

DATE OF PHOTO [redacted] TYPE [redacted] QUAL. [redacted] CLASS B NO. OF CARDS 2

CAPT. BY RLP

CLASSIFICATION SECRET/NOFORN/CONTROL

25X1A [redacted]

FORM NO. 174 1 JAN 58 USE PREVIOUS EDITIONS

Approved For Release 1999/09/20 : CIA-RDP78-05867A000200490018-6

Approved For Release 1999/09/20 : CIA-RDP78-05867A000200490018-6

PHOTO NO. | LOT NO. T-11430 | MAP REFERENCE C | COORDINATES 58 55N

COUNTRY USSR/N. EUROPEAN | PROVINCE RSFSR LENINGRAD | 30 15E

AREA NO. 12N | SUBJ. A J (1) | SUBJ. A (4) (1) | SUBJ.

LENINGRAD OF POWER PLANT
LENINGRAD OF BALTIC SHIPYARD

SEE CIA 209512.

Photo 3

25X1A

[redacted]

DATE OF PHOTO	TYPE	QUAL.	CLASS	NO. OF CARDS
OCT 59	4	2	B	2

CLASSIFICATION SECRET/NOFORN/CONTROL | CAPT. BY RLP

FORM NO. 174 USE PREVIOUS EDITIONS. 1 JAN 58

Approved For Release 1999/09/20 : CIA-RDP78-05867A000200490018-6

Approved For Release 1999/09/20 : CIA-RDP78-05867A000200490018-6

PHOTO NO. 2115-7 LOT NO. T-6430 MAP REFERENCE C J/N

COUNTRY USSR/N. EUROPEAN PROVINCE RSFSR LENINGRAD OBLAST COORDINATES 55N 30 15E

AREA NO (17) N SUBJ. D (2) C SUBJ. AE (1) SUBJ.

LENINGRAD SHORE OF VASILIEVSK ISLAND

2 PART PANORAMA. SEE CIA 209JN

25X1A

[redacted]

DATE OF PHOTO OCT 55 TYPE 4 QUAL. 2 CLASS B NO. OF CARDS 2

CLASSIFICATION SECRET/NOFORN/CONTROL CAPT. BY RLP

FORM NO. 174 USE PREVIOUS EDITIONS. 1 JAN 58

Approved For Release 1999/09/20 : CIA-RDP78-05867A000200490018-6

Approved For Release 1999/09/20 : CIA-RDP78-05867A000200450018-6

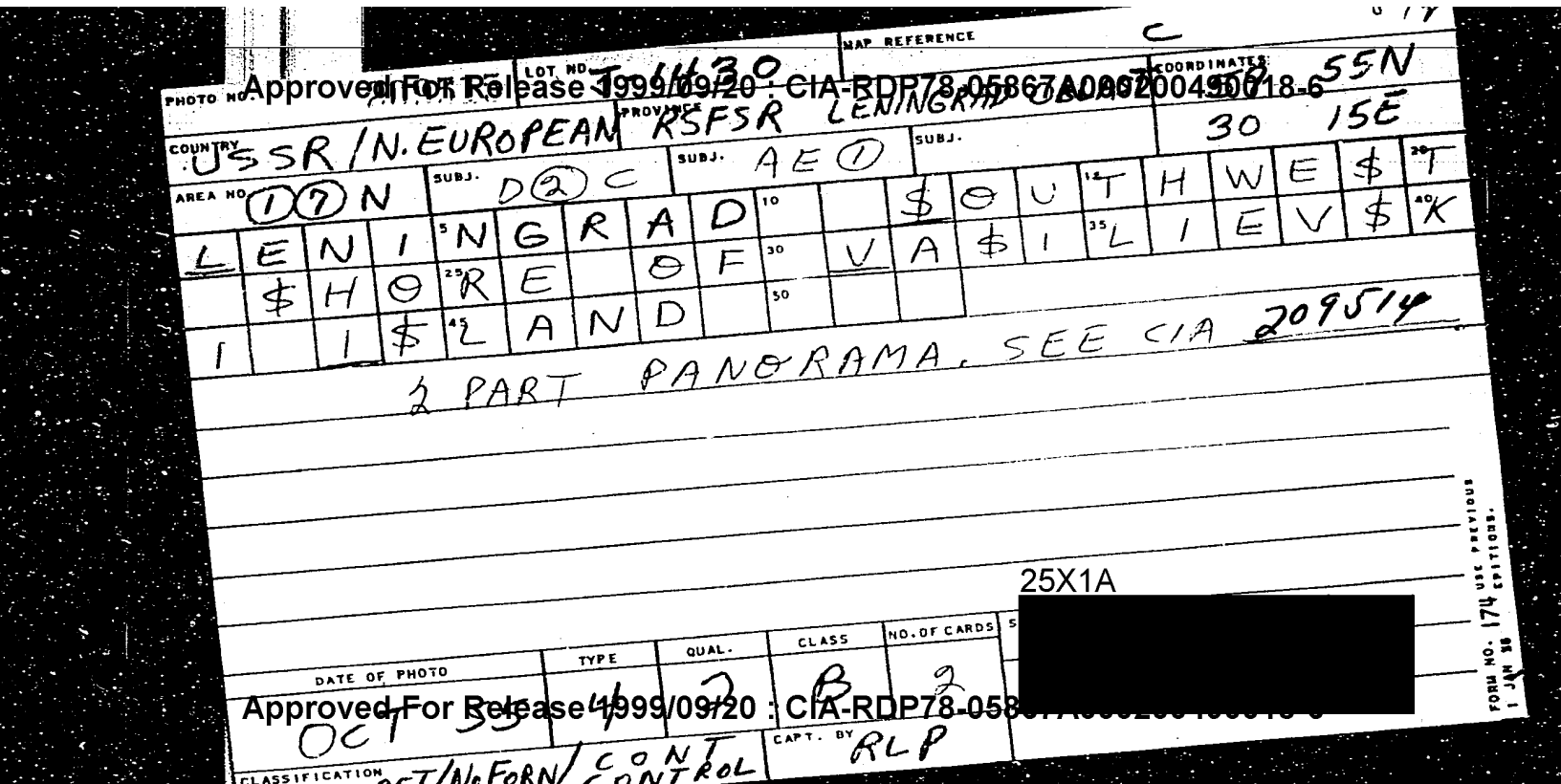

Approved For Release 1999/09/20 : CIA-RDP78-05867A000200450018-6

Approved For Release 1999/09/20 : CIA-RDP78-05867A000200490018-6

PHOTO NO. 209516 | LOT NO. 99430 | MAP REFERENCE C | COORDINATES 59 55N 30 15E

COUNTRY USSR/N.EUROPEAN | PROVINCE RSFSR LENINGRAD | SUBJ. | SUBJ. | SUBJ.

AREA NO. 07N | SUBJ. AG6 | SUBJ. A41

LENINGRAD $HIPYARD
HDANOV $HIP
ER PLANT

2 PART PANORAMA. SEE CIA 209517.

25X1A

[redacted]

DATE OF PHOTO	TYPE	QUAL.	CLASS	NO. OF CARDS
OCT 55	V	D	B	3

CAPT. BY RLP

LOCATION TELEPH/CONT CONTROL

FORM NO. 174 1 JAN 58 REPLACES USE PREVIOUS EDITIONS.

Approved For Release 1999/09/20 : CIA-RDP78-05867A000200490018-6

Approved For Release 1999/09/20 : CIA-RDP78-05867A000200490018-6

PHOTO NO. 20957 | LOT NO. 1999/09/20 | MAP REFERENCE C

COUNTRY USSR/N.EUROPEAN | PROVINCE RSFSR LENINGRAD | SUBJ. | COORDINATES 59 55N 30 15E

AREA NO. 17N | SUBJ. AG (6)

LENINGRAD $HDANOV $HIPYARD BLD

HDANOV $H

G

2 PART PANORAMA. SEE CIA 20956.

25X1A

[redacted]

DATE OF PHOTO OCT 53 | TYPE | QUAL. | CLASS R | NO. OF CARDS 1

CAPT. BY RLP

CLASSIFICATION TOP SECRET/ CONTROL

FORM NO. 174 USE PREVIOUS EDITIONS. 1 JAN 58

Approved For Release 1999/09/20 : CIA-RDP78-05867A000200490018-6

Approved For Release 1999/09/20 : CIA-RDP78-05867A000200490018-6

PHOTO NO. 209518 | MAP REFERENCE | COORDINATES 59 55N 30 15E

COUNTRY USSR/N.EUROPEAN | PROVINCE RSFSR LENINGRAD

AREA NO. 17N | SUBJ. (3) C D | SUBJ. A K T | SUBJ. D (3) (G)

LENINGRAD 10 DESTROYER 20
LENINGRAD 15 LIEU
LENINGRAD 25 NEVA 30 RIVER 35
TENANT 40 BRIDG 50

"LIEUTENANT SCHMIDT" BRIDGE ON FAR RIGHT.

25X1A

[redacted]

Approved For Release 1999/09/20 : CIA-RDP78-05867A000200490018-6

DATE OF PHOTO	TYPE	QUAL.	CLASS	NO. OF CARDS
Oct 55			B	3

CAPT. BY RLP

FORM NO. 174 USE PREVIOUS EDITIONS. 1 JAN 58

X1A
Approved For Release 1999/09/20 : CIA-RDP78-05867A000200490018-6
Next 50 Page(s) In Document Exempt

Approved For Release 1999/09/20 : CIA-RDP78-05867A000200490018-6

Approved For Release 1999/09/20 : CIA-RDP78-05867A000200490018-6

PHOTO NO. | LOT NO. T/1675A | MAP REFERENCE C

COUNTRY: FRANCE | PROVINCE: GARD | 44 08N / 04 42E

AREA NO.: D256M | SUBJ.: BDC | SUBJ. | SUBJ.

MARCOULE ATOMIC POWER
STATION G-1 REACT
OR BLDG

G-1 REACTOR BUILDING IN ~~FORE~~-
~~GROUND~~ CENTER.

STATINTL

[redacted]

DATE OF PHOTO: 55 | TYPE: V | QUAL.: 2 | CLASS.: U | NO. OF CARDS: 1

CLASSIFICATION: O.U.O. | CAPT. BY: C.A.

Approved For Release 1999/09/20 : CIA-RDP78-0

FORM NO. 174 OBSOLETE PREVIOUS EDITIONS REPLACES FORM 185 WHICH IS OBSOLETE. 1 SEP 55

Approved For Release 1999/09/20 : CIA-RDP78-05867A000200490018-6

PHOTO NO. 2 VERT 7 | LOT NO. T-1750 | MAP REFERENCE | COORDINATES 44 08N / 04 42E approx

COUNTRY: FRANCE | PROVINCE: GARD

AREA NO.: D256M | SUBJ.: BDM | SUBJ.: | SUBJ.:

MARCOULE ATOMIC POWER STATION TUBES FOR URANIUM

INSERTION TUBES FOR URANIUM BARS.

STATINTL

DATE OF PHOTO: 55 | TYPE: 1 | QUAL.: 2 | CLASS.: 4 | NO. OF CARDS: 1 | SOURCE OF INFORMATION: [redacted]

CLASSIFICATION: C.U.O. | CAPT. BY: F.A.

Approved For Release 1999/09/20 : CIA-RDP78-[illegible]

FORM NO. 174 OBSOLETE PREVIOUS EDITIONS REPLACES FORM 185 WHICH IS OBSOLETE. 1 SEP 55

Approved For Release 1999/09/20 : CIA-RDP78-05867A000200490018-6

PHOTO NO. 0005F12 LOT NO. 7 66/55 A MAP REFERENCE G

COUNTRY FRANCE PROVINCE GARD 44 08N 04 42E

AREA NO. 0256M SUBJ. BOC SUBJ. BD7 SUBJ.

MARCOULE ATOMIC POWER
STATION G-1 REACTOR
OR UC

DATE OF PHOTO TYPE QUAL. CLASS. NO. OF CARDS SOURCE OF PHOTO OR REF.

STATINTL

[redacted]

Approved For Release 1999/09/20 : CIA-RDP78-0

CLASSIFICATION O.U.O. CAPT. BY P.A.

FORM NO. 174 OBSOLETE PREVIOUS EDITIONS REPLACES FORM 185 WHICH IS OBSOLETE. 1 SEP 55

Approved For Release 1999/09/20 : CIA-RDP78-05867A000200490018-6

PHOTO NO. LOT NO. MAP REFERENCE

COUNTRY ALGERIA PROVINCE ALGIERS

AREA NO. 24/P SUBJ. AKF SUBJ. EGD SUBJ.

ALGIERS - BENI MANSOUR.

TRAIN DERAILED BY ARAB

NATIONALISTS.

DATE OF PHOTO FEB. TYPE V QUAL. CLASS. NO. OF CARDS SOURCE OF PHOTOGRAPH STATINTL

CLASSIFICATION 040 CAPT. BY

FORM NO. 174 OBSOLETE PREVIOUS EDITIONS REPLACES FORM 183 WHICH IS OBSOLETE. 1 SEP 55

Approved For Release 1999/09/20 : CIA-RDP78

Approved For Release 1999/09/20 : CIA-RDP78-05867A000200490018-6

PHOTO NO. | LOT NO. | MAP REFERENCE

COUNTRY: ALGERIA | PROVINCE

AREA NO.: JP | SUBJ.: 2JP | SUBJ. | SUBJ.

FRENCH SKI TROOPS ON PATROL AGAINST INTERIOR ORISTS.

SOURCE OF PHOTOGRAPH: STATINTL [redacted]

DATE OF PHOTO: FEB | TYPE: J-6 | QUAL. | CLASS. | NO. OF CARDS: 1

CLASSIFICATION: O C O | CAPT. BY

FORM NO. 174 OBSOLETE PREVIOUS EDITIONS REPLACES FORM 185 WHICH IS OBSOLETE. 1 SEP 55

Approved For Release 1999/09/20 : CIA-RDP78-

Approved For Release 1999/09/20 : CIA-RDP78-05867A000200490018-6

PHOTO NO. [illegible]

LOT NO. J-1175

MAP REFERENCE C-FILE

COUNTRY GERMANY

FROM BERLIN

COORDINATES [illegible]N 13-24E

AREA NO. 114M

SUBJ. C9A

SUBJ. 9JD

SUBJ.

B	E	R	L	[5] I	N			R	[10] A	N	K	S		[15] O	F		E	A	[20] S
T		G	E	[25] R	M	A	N		[30] P	O	L	I	C	[35] E,		I	N		[40] P
A	R	A	D	[45] E					[50]										

STATINTL

DATE OF PHOTO	~~TYPE~~	QUAL.	CLASS	NO. OF CARDS	
55	4	1	4	2	[redacted]

CLASSIFICATION OUO

CAPT. BY [signature]

FORM NO. 174 USE PREVIOUS EDITIONS.
1 JAN 58

Approved For Release 1999/09/20 : CIA-RDP78-05867A000200490018-6

Approved For Release 1999/09/20 : CIA-RDP78-05867A000200490018-6

PHOTO NO. [redacted] LOT NO. T4432 MAP REFERENCE C 8112

COUNTRY USSR PROVINCE LITHUANIAN SSR 55°01'30"N

AREA NO. 45MN SUBJ. ALA SUBJ. ALG SUBJ. ALH 21°07E

K	L	A	I	5 P	E	D	A		10	L	O	O	K	15 I	N	G		W	20 E
$	T		I	25 N		H	A	R	30 B	O	R			35 F	R	I	G	A	40 T
E		6	5	45 9					50										

25X1A

[redacted]

DATE OF PHOTO	TYPE	QUAL.	CLASS	NO. OF CARDS
[illegible] DEC 55	V	3	B	3

Approved For Release 1999/09/20 : CIA-RDP78

CLASSIFICATION SECRET/NOFORN/CC CAPT. BY WC

FORM NO. 174 USE PREVIOUS EDITIONS. 1 JAN 58

Approved For Release 1999/09/20 : CIA-RDP78-05867A000200490018-6

PHOTO NO. | LOT NO. T 4337 | MAP REFERENCE C

COUNTRY USSR | PROVINCE LITHUANIAN SSR

AREA NO. 45MN | SUBJ. ALA | SUBJ. AL9 | SUBJ. AL4 | 21°07E

K	L	A	1	5 P	E	D	A		10 L	O	O	K	15 /	N	G		#	20 W
	/	N		25 H	A	R	B	O	30 R			P	A	35 R	T		2		40 O
F		2	-	45 P	A	R	T		50 T	A	N	ORAMA. SEE CIA							

— . AUXILIARY VESSEL A-103 IN FOREGROUND AND THE KURISCHE NEHRUNG IN REAR RIGHT.

STATINTL [redacted]

DATE OF PHOTO | TYPE | QUAL. | CLASS | NO. OF CARDS

18 DEC 75 | 4 | 3 | B | 3

Approved For Release 1999/09/20 : CIA-RDP78-[redacted]

CLASSIFICATION SECRET/NOFORN/CE | CAPT. BY WW

FORM NO. 174 USE PREVIOUS EDITIONS. 1 JAN 58

Approved For Release 1999/09/20 : CIA-RDP78-05867A000200490018-6

PHOTO NO. 2AY5578 LOT NO. T-1432 MAP REFERENCE C

COUNTRY USSR PROVINCE LITHUANIAN SSR 55°43'N

AREA NO. 45MN SUBJ. ALA SUBJ. ALQ SUBJ. AL4 21°07E

K	L	A	1	5 P	E	D	A		10	L	O	O	K	15 I	N	G		$	20 W
	I	N		25 H	A	R	B	O	30 R			P	A	35 R	T		(1)		40 O
$		2	-	45 P	A	R	T		50 P	A	N	ORAMA. SEE CIA								

PIC. 4 FORMER LINDENAU SHIPYARD IN LEFT REAR.

25X1A

[redacted]

DATE OF PHOTO	TYPE	QUAL.	CLASS	NO. OF CARDS
18 DEC 53	V	B	B	3

CLASSIFICATION SECRET/NOFORN/CC CAPT. BY WD

FORM NO. 174 USE PREVIOUS EDITIONS. 1 JAN 58

Approved For Release 1999/09/20 : CIA-RDP78

Approved For Release 1999/09/20 : CIA-RDP78-05867A000200490018-6

PHOTO NO. [illegible] LOT NO. T-14432 MAP REFERENCE C

COUNTRY USSR PROVINCE LITHUANIAN SSR 55 45N

AREA NO. 45MN SUBJ. ALA SUBJ. AL9 SUBJ. 21°07E

K	L	A	I	P	E	D	A		L	O	O	K	I	N	G		N	E		
	I	N		H	A	R	B	O	R			P	A	R	T		2		O	
S		2	-	P	A	R	T		P	A	N	ORAMA. SEE CIA								

Pg 1

DATE OF PHOTO [illegible] TYPE [illegible] QUAL. 3 CLASS R NO. OF CARDS 2

25X1A

[redacted]

Approved For Release 1999/09/20 : CIA-RDP78

CLASSIFICATION SECRET/NOFORN/CC CAPT. BY WW

FORM NO. 174 USE PREVIOUS EDITIONS. 1 JAN 56

Approved For Release 1999/09/20 : CIA-RDP78-05867A000200490018-6

PHOTO NO. 899580 LOT NO. J-1437 MAP REFERENCE C

COUNTRY USSR PROVINCE LI THUANIAN SSR 55°13'N

AREA NO. 45MN SUBJ. ALA SUBJ. AL9 SUBJ. AL4 21°07E

K	L	A	1	P	E	D	A			L	O	O	K	1	N	G		N	O
R	T	H		1	N		H	A	R	B	O	R		1	(1)		O	f	
2	-	P	A	R	T		P	A	N			ORAMA.							

PART

SEE CIA P.C. 2

25X1A

[redacted]

DATE OF PHOTO | TYPE | QUAL. | CLASS | NO. OF CARDS

[illegible] 4 3 B 3

CLASSIFICATION SECRET/WOFORN/CC CAPT. BY WW

FORM NO. 174 USE PREVIOUS EDITIONS. 1 JAN 56

Approved For Release 1999/09/20 : CIA-RDP78

Approved For Release 1999/09/20 : CIA-RDP78-05867A000200490018-6

PHOTO NO. 0085831 LOT NO. 1436A MAP REFERENCE

COUNTRY EGYPT PROVINCE WESTERN DESERT

AREA NO. 347P SUBJ. C92 SUBJ. SUBJ.

STUDENTS IN SINGLE IN

MODEL SCHOOL IN EL

AHMADI PROV, NEWLY-RECLAIMED

(LIBERATION) AGRICULTURAL AREA.

PROV = PROVINCE

DATE OF PHOTO Apr 56 TYPE QUAL. CLASS. NO. OF CARDS 1 SOURCE OF PHOTOGRAPH STATINTL [redacted]

CLASSIFICATION OCIO CAPT. BY [redacted]

Approved For Release 1999/09/20 : CIA-RDP7[redacted]

FORM NO. 174 OBSOLETE PREVIOUS EDITIONS REPLACES FORM 185 WHICH IS OBSOLETE. 1 SEP 53

ATINTL

Approved For Release 1999/09/20 : CIA-RDP78-05867A000200490018-6

Next 4 Page(s) In Document Exempt

Approved For Release 1999/09/20 : CIA-RDP78-05867A000200490018-6